

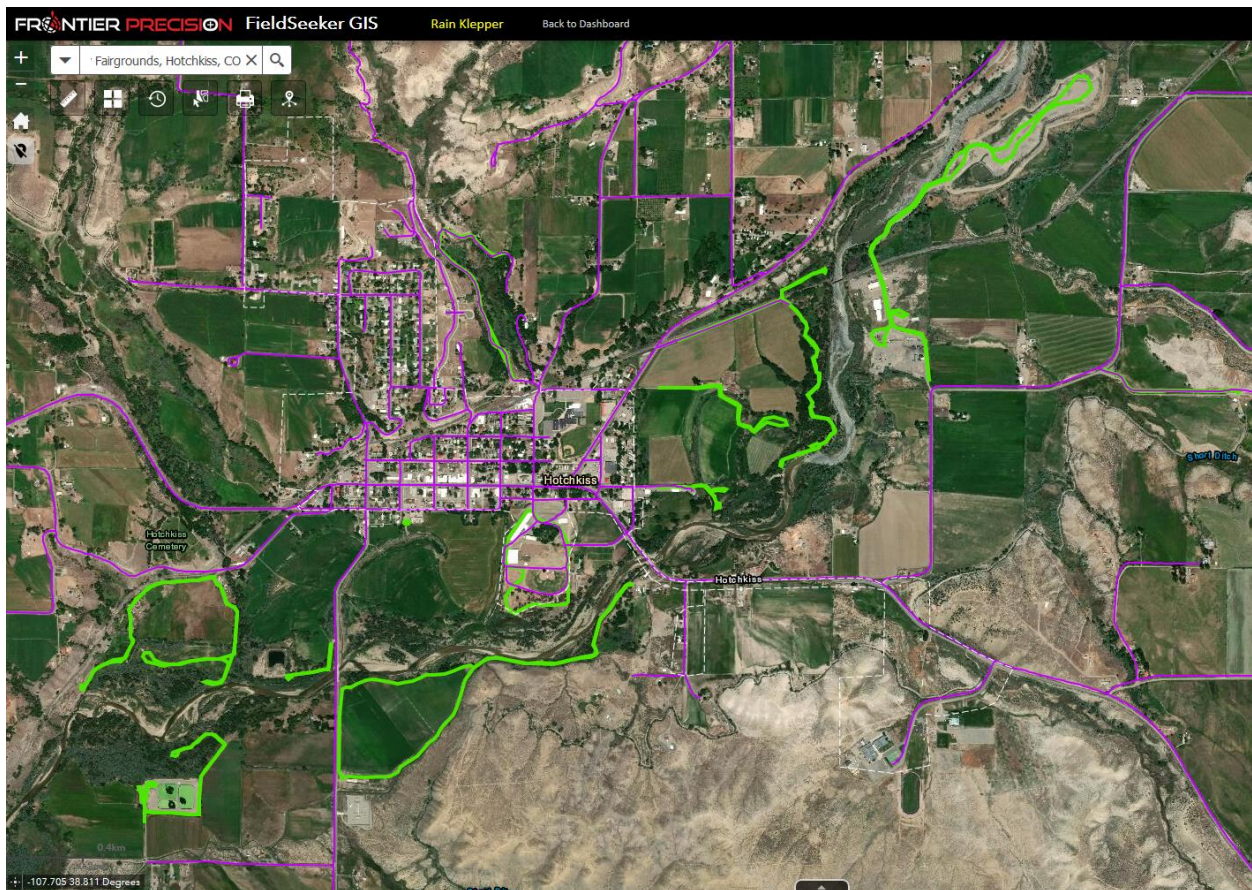
NFMAD Maps FieldSeeker 2021

COG: 860036

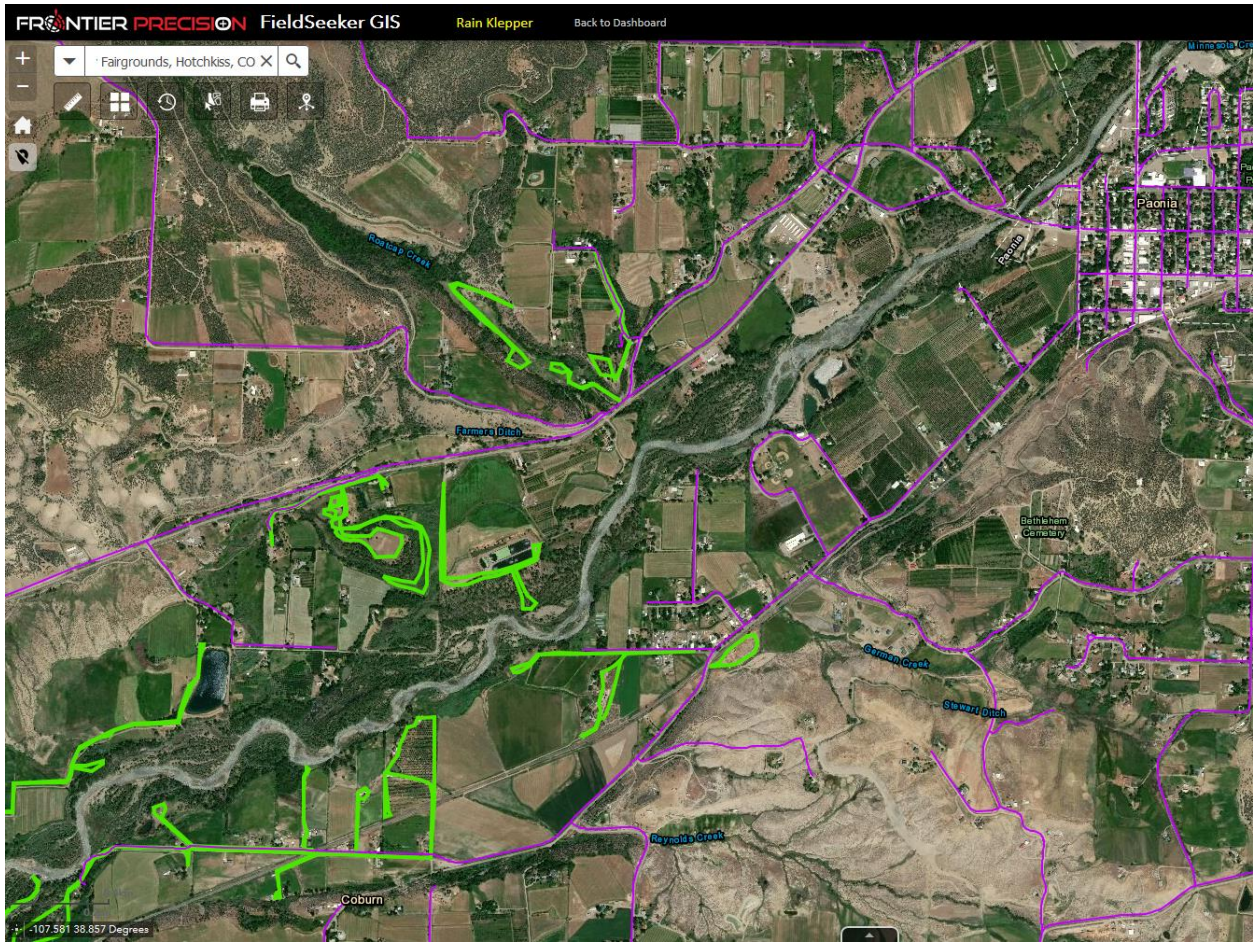
Note: All GPS coordinates layers have been removed to protect privacy of North Fork District Residents and Businesses due to publishing the Annual Report on the NFMAD.org public website. Trap locations have also been removed. General road and area names have been included on comprehensive area maps.

A small sample of detailed maps have been included, again with GPS and property owners blinded.

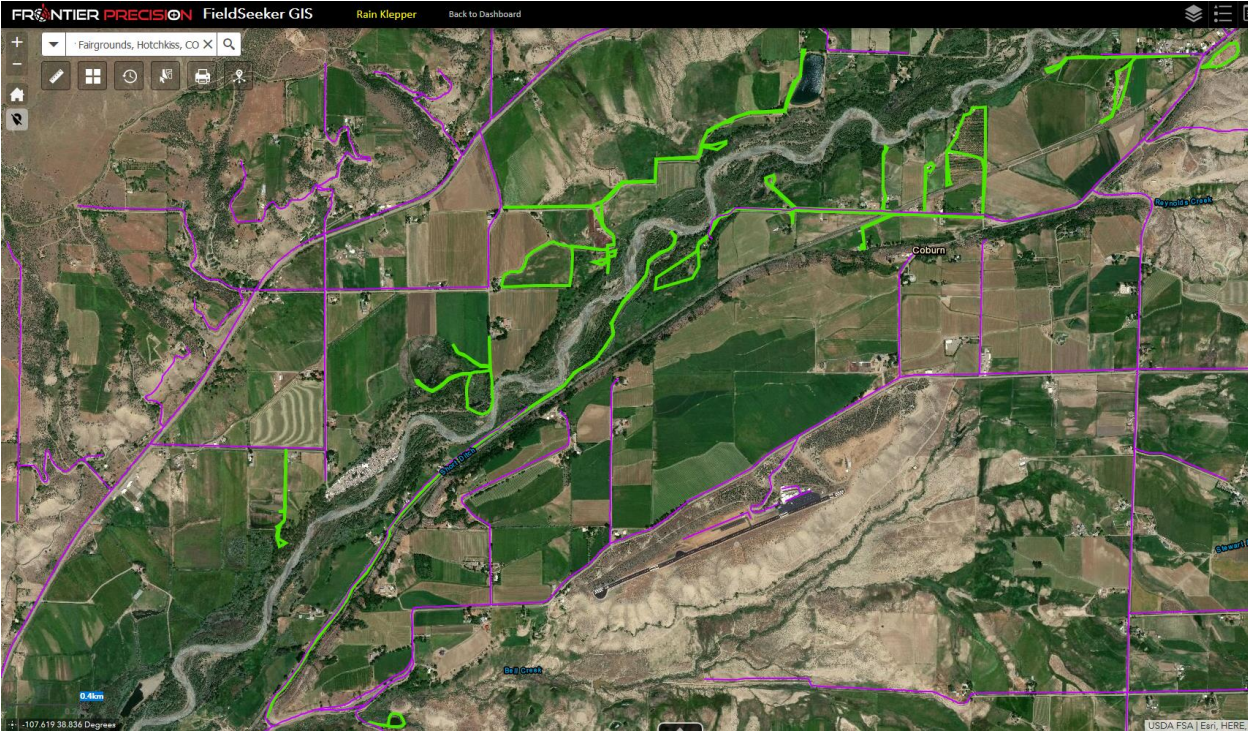
Hotchkiss, CO 2021 Comprehensive map of Adulticide routes



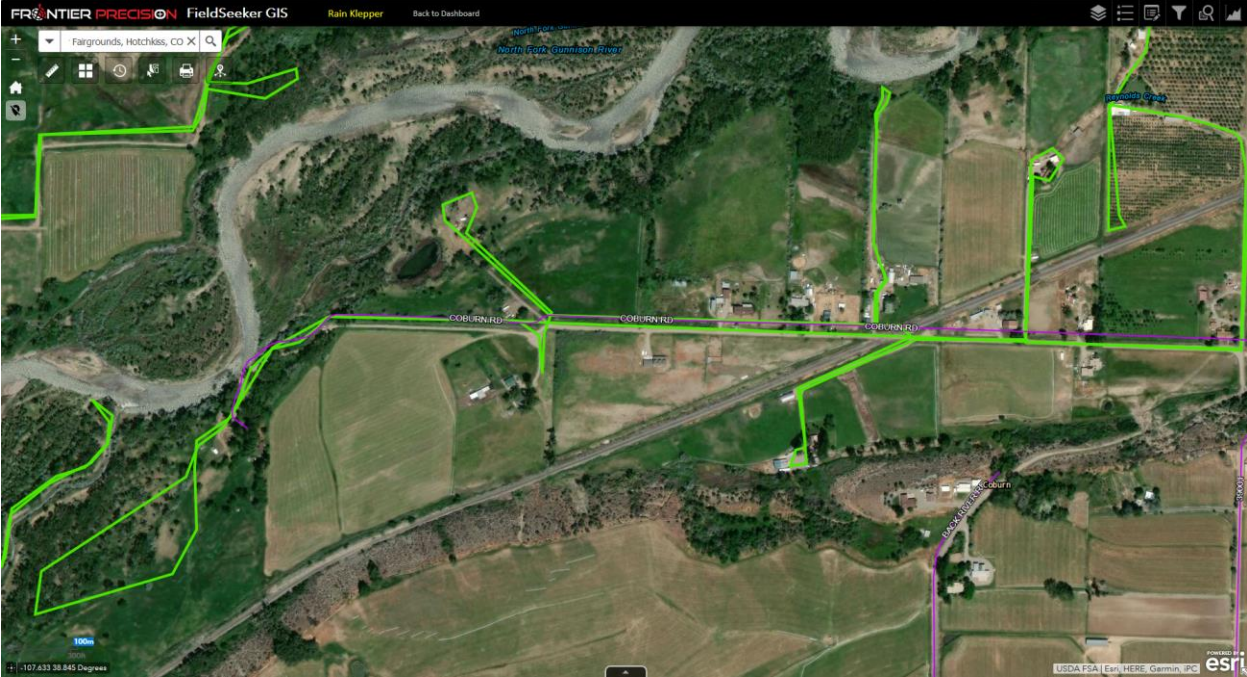
Paonia, CO 2021 Map 1 of Adulicide routes



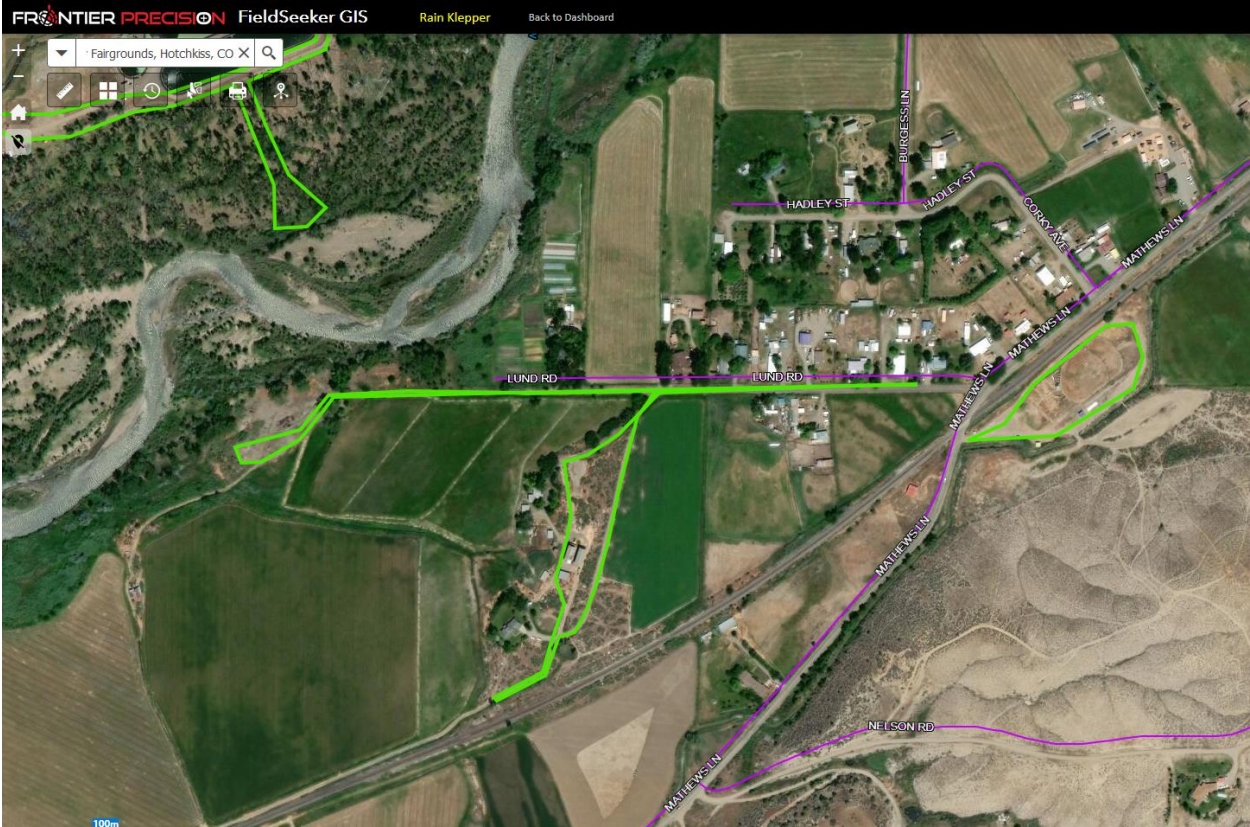
Map 2 of Paonia/Midway comprehensive Adulticide maps 2021



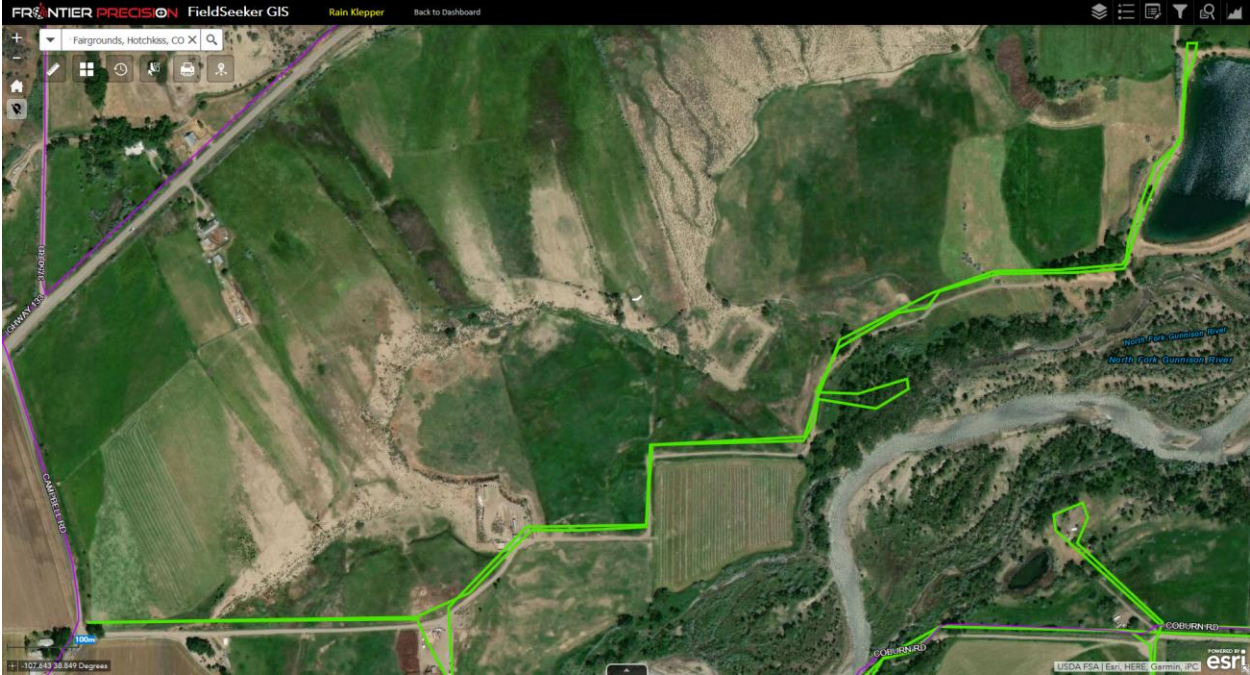
Coburn Rd Adulticide route detail, 2021



Lund Rd., Paonia, Adulticide route detail, 2021

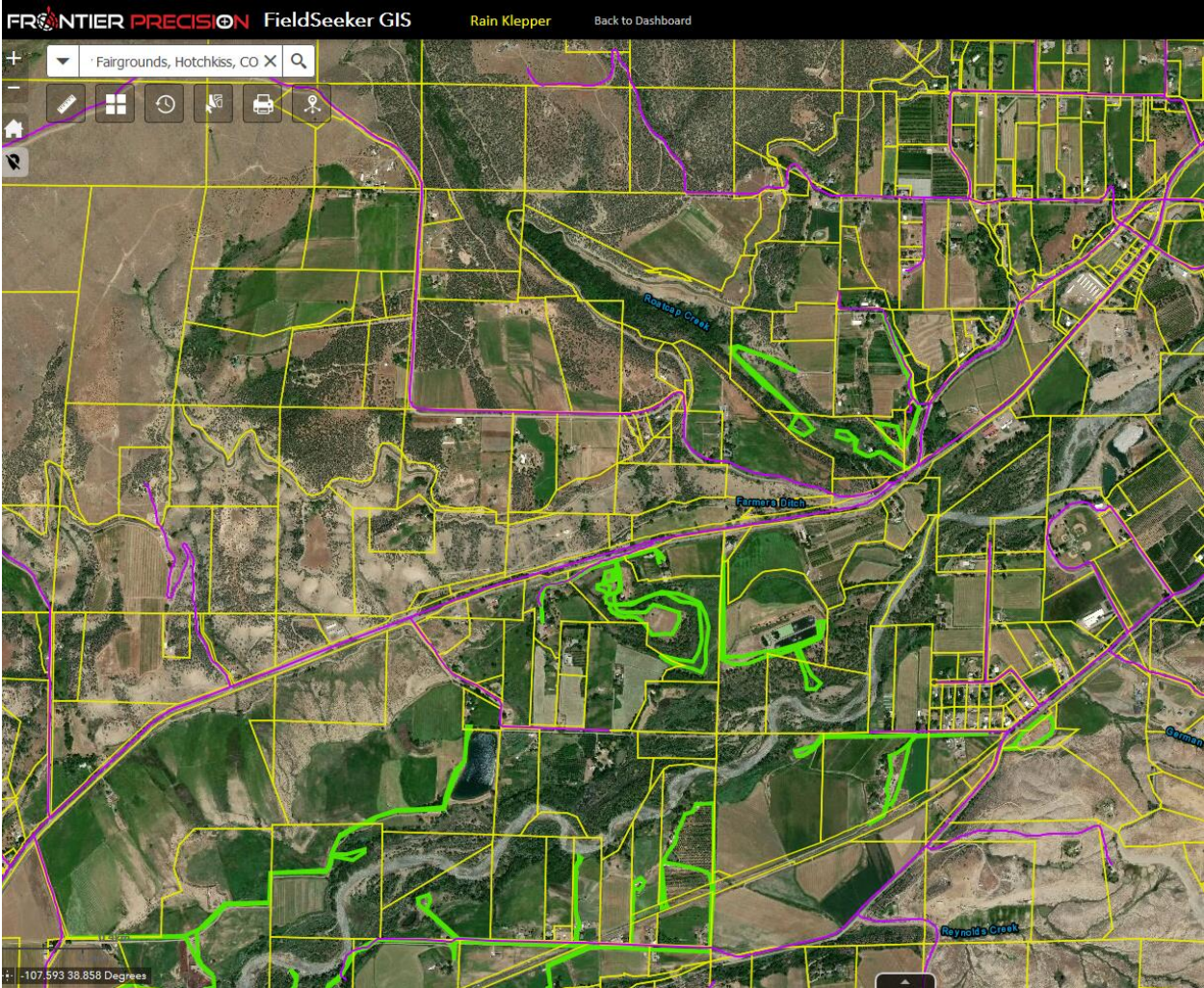


Campbell Rd, Midway/Paonia detail map of Adulticide route 2021



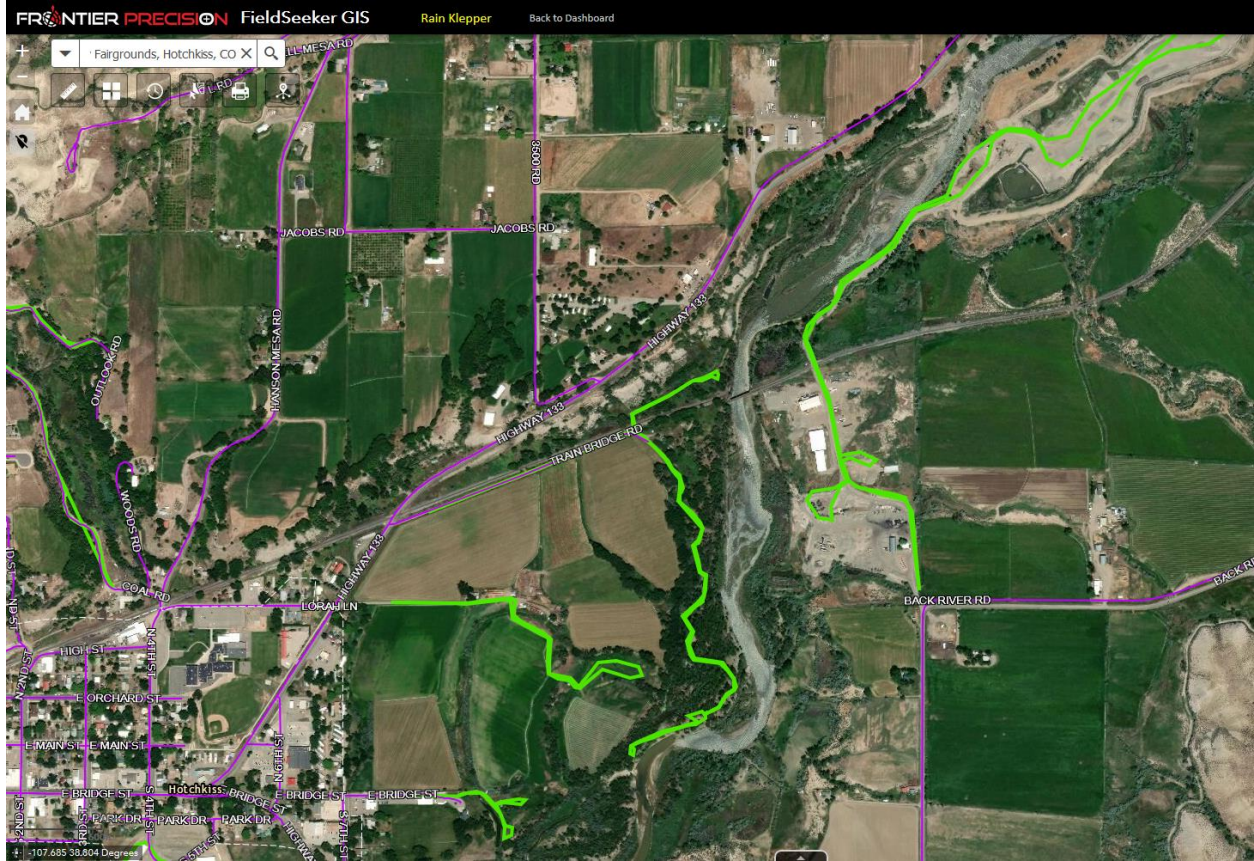
Residential Adulicide map, with Parcels in Yellow, blinded GPS/names

2021 Season



B

Detail of Hotchkiss Lorah Lane to Train Bridge Rd, including Delta Fairgrounds 2021 Season



Detail of Adulicide routes 2021 Lower Hotchkiss



Sample below of larval treatment mapping, aqua is No Evidence of Larvae, Red is “recheck in 3 days” We now have detailed maps of every location in the District completed in 2019, updated for 2020 and 2021, and now in January of 2022.

